星天海洋
STARTEST MARINE

Multibeam Data Acquisition Software

As a companion to the shallow water multibeam bathymetric system, this software provides access to a variety of equipment, such as surface acoustics, positioning devices, bathymetrics and attitude gauges, for measurement purposes. The software pursues easier and more humanized operations for a wide variety of users of multibeam equipment, achieves richer and more functional features, acquires more accurate benthic topographic data, and provides a robust data base for the detection of retrenched landscapes, and is widely used in various aspects of marine engineering, marine scientific research and marine resource development.

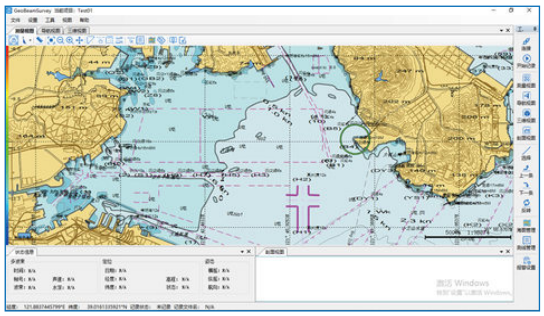

Interface Chart



scene application map

Software Modules

- Project information configuration
- Plan wire setup
- Import Bottomchart
- Line control
- Call the police.
- Measurement
- Parameter Settings
- Real time 3D view display
- Profile View Display
- Storage of data for real time collection
- Real-time data update
- Real-time navigation view display
- Real-time measurement view display

[Software Features]

- Domesticization
- Fully autonomous intellectual property rights
- Support data multi-modular multi-dimensional monitoring
- Supports the real-time transmission, resolution and storage of data
- :: Support for the Atlas model
- Support multi-modal line planning
- Supporting project ownership and management
- Chinese software interface, human friendly

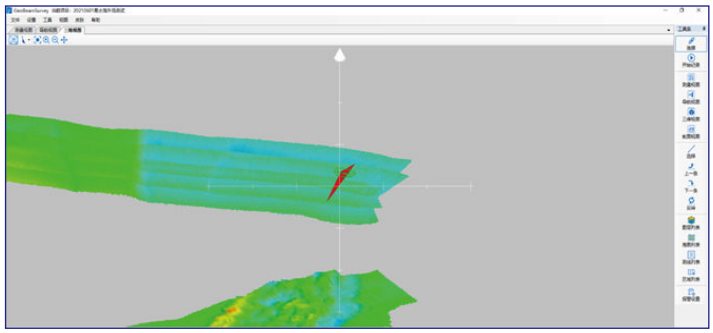

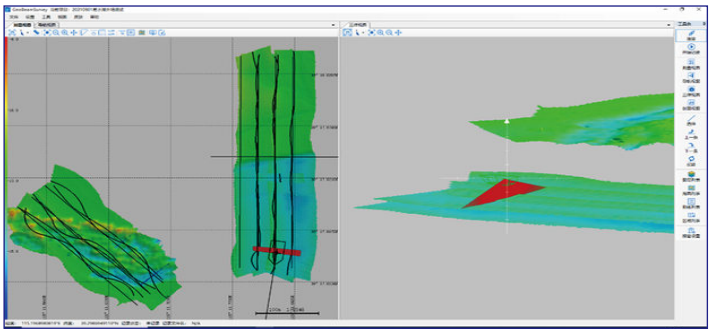

星天海洋
STARTEST MARINE

www.startest.cn
market@startest.net
+86-15711204676

Beijing StarTest Technology Co., Ltd.
Dongsheng Science & Technology Park, Haidian, Beijing
7F, Bldg. 4, Courtyard 6

Zhejiang StarTest Marine Science & Technology Co., Ltd.
Xiuzhou District, Jiaxing, Zhejiang
Room 01-2, 11F, Bldg. 3, Huayu Center, Xincheng

Official WeChat